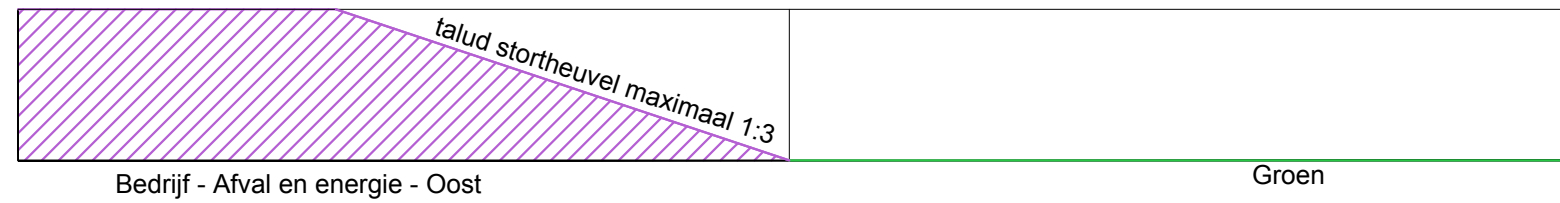


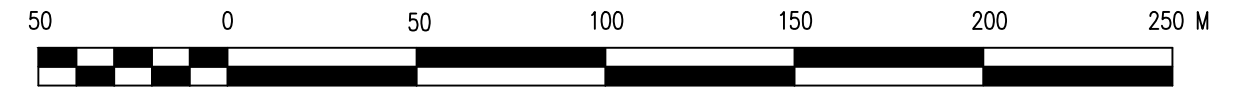
40 meter max. hoogte stortheuvel




maaiveld

**B**



bestemming per gebied:



|  |                  |   |                         |  |             |
|--|------------------|---|-------------------------|--|-------------|
| Uitgave  |                  | AGJBS   | FBAA                    | JWGE   | 4 okt. 2011 |
| revisie  | omschrijving     | getek.  | gecontr.                | accoord  | datum       |
| opdrachtgever<br>TWENCE B.V.   |                  | project<br>Bestemmingsplan Boeldershoek 2009<br>Gemeente Enschede   |                         |  |             |
| omschrijving<br>Profiel B stortheuvel  |                  | Colosseum 3<br>Postbus 26<br>7500 AA Enschede<br>+31 (0)53 483 01 20<br>+31 (0)53 432 27 85<br>info@enschede.royalhaskoning.com<br>www.royalhaskoning.com |                         | <br>ROYAL HASKONING<br>Vestiging Enschede |             |
| formaat<br>A3  | schaal<br>1:2000 | fase<br>Vastgesteld   | projectnummer<br>9R9123 | tekeningnummer<br>/ B  |             |